

















Desired Land Uses tally sheet

Littleton Common Overlay Districts Forum 6/17/09

At the 6/17/09 forum, participants were asked to provide input regarding the uses that they would like to allow under zoning in order to promote the goals of the Littleton Master Plan in the three potential overlay district areas. The Uses and the Areas are shown below. For those not able to attend the 6/17/09 forum, you may complete this sheet and return by 7/21/09 to the Planning Board office, Littleton Town Offices, 37 Shattuck St., Littleton, MA 01460

Land Use	Land use Description	Area A (existing Business village area)	Area B (IBM west to Beaver Brook Road)	Area C (From east of Village to Powers Road)
	Office Parks			
	Retail/commercial/			
	Entertainment			
	Hotel			
	Industrial/ Research and Development			
	Professional offices/ services/ Small R&D			
	Residential Multi-family			
	Restaurants			
	Farmland Protection			
	Mixed Use - Residential and Commercial			

Land Use	Land use Description	Area A (existing Business village area)	Area B (IBM west to Beaver Brook Road)	Area C (From east of Village to Powers Road)
	Single family residential on conventional lots			
	Single family residential on clustered lots with open space preservation			
	Duplex or townhouse residential development with open space preservation			
	Resort development with open space preservation			
	Indoor and Outdoor recreational uses			
	Historic Preservation			

Please provide your name and address

Name _____

Address _____

Email _____

and return by 7/21/09 to Planning Board
 Littleton Town Offices
 37 Shattuck Street. Room 303
 P.O. Box 1305
 Littleton, MA 01460