














Desired Land Uses tally sheet				
Littleton Common Overlay Districts Forum 6/17/09				
At the 6/17/09 forum, participants will be asked to provide input regarding the uses that they would like to allow under zoning in order to promote the goals of the Littleton Master Plan in the three potential overlay district areas. The Uses and the Areas are shown below.				
Land Use	Land use Description	Area A (existing Business village area)	Area B (IBM west to Beaver Brook Road)	Area C (From east of Village to Powers Road)
	Office Parks			
	Retail			
	Hotel			
	Industrial/ Research and Development			
	Professional offices/ services			
	Residential Multi-family			
	Restaurants			
	Farmland Protection			
	Mixed Use - Residential and Commercial			
	Single family residential on conventional lots			
	Single family residential on clustered lots with open space preservation			
	Duplex or townhouse residential development with open space preservation			
	Resort development with open space preservation			
	Indoor and Outdoor recreational uses			