

TABLE #1: Desired Land Uses tally sheet				
Littleton Common Overlay Districts Forum 6/17/09		Includes additional Input through 7/19/09		
At the 6/17/09 forum, participants were asked to provide input regarding the uses that they would like to allow under zoning in order to promote the goals of the Littleton Master Plan in the three potential overlay district areas. The Uses and the Areas are shown below.				
Land Use	Land use Description	Area A (existing Business village area)	Area B (IBM west to Beaver Brook Road)	Area C (From east of Village to Powers Road)
	Office Parks	1	47	0
	Retail/commercial	47	40	7
	Entertainment	36	52	6
	Hotel	3	48	4
	Industrial/ Research and Development	0	43	1
	Professional offices/ services/ Small R&D	66	54	12
	Residential Multi-family	25	13	2
	Restaurants	69	55	22
	Farmland Protection	0	71	66
	Mixed Use - Residential and Commercial	63	36	13
	Single family residential on conventional lots	2	19	6
	Single family residential on clustered lots with open space preservation	0	34	29
	Duplex or townhouse residential development with open space preservation	0	29	15
	Resort development with open space preservation	0	23	16
	Indoor and Outdoor recreational uses	23	54	37
	Historic Preservation	65	44	50

Chart #2: Results of 6/17/09 Forum and subsequent Public Input
Town of Littleton

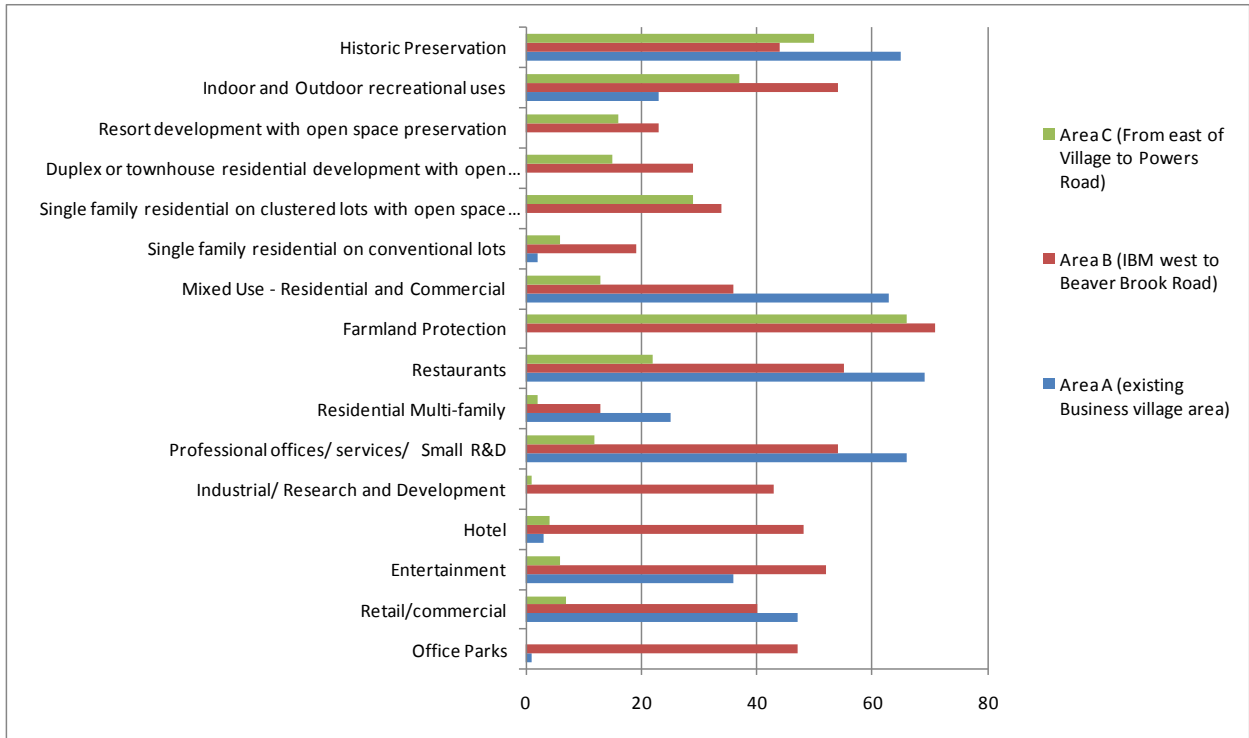
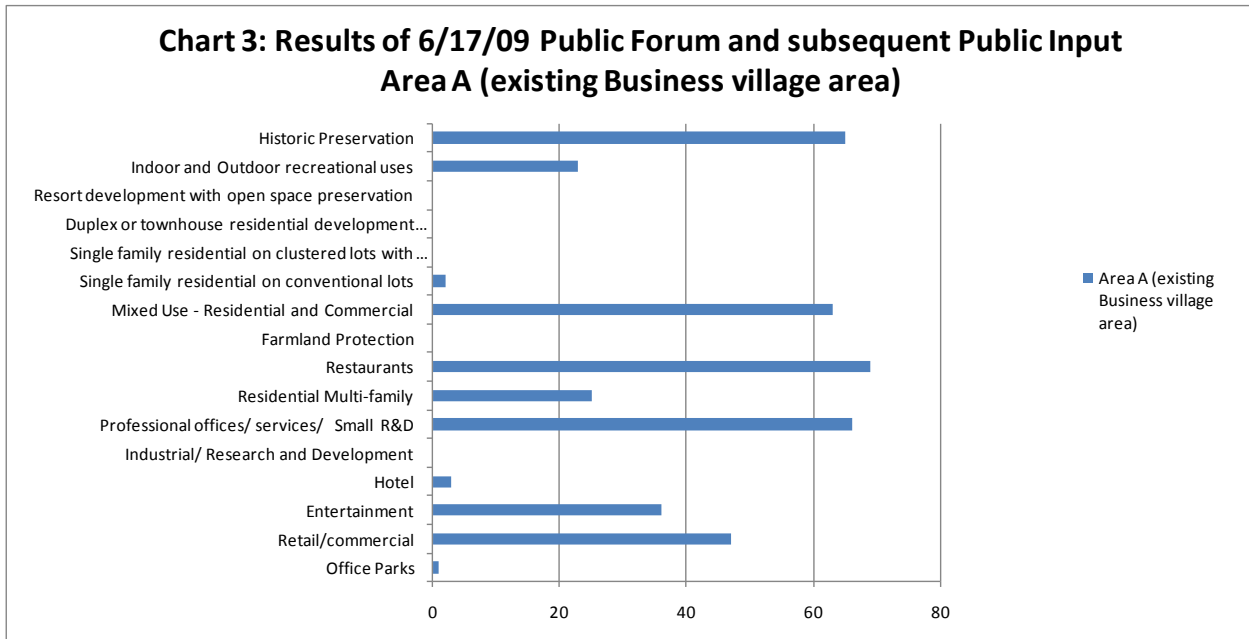
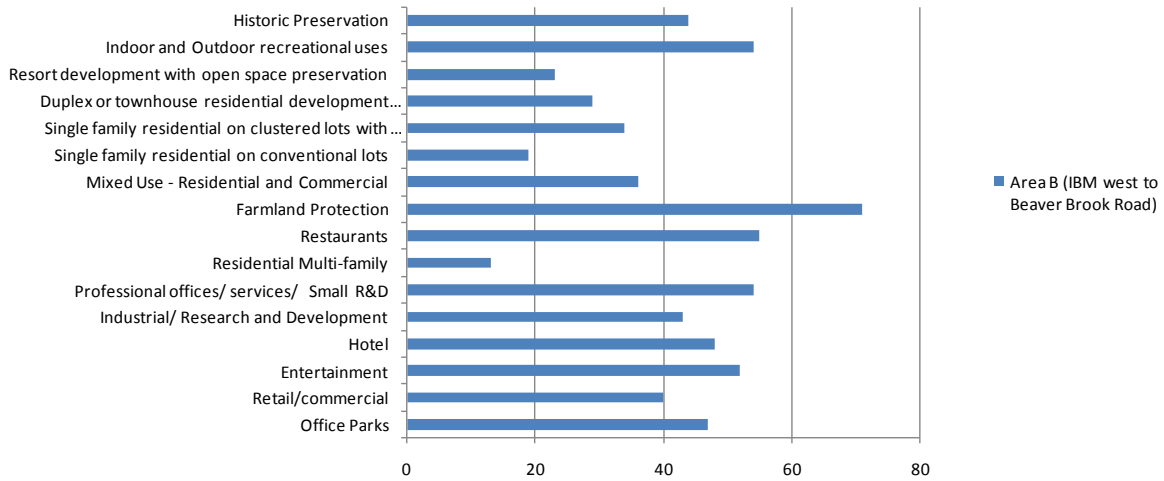


Chart 3: Results of 6/17/09 Public Forum and subsequent Public Input
Area A (existing Business village area)



**Chart 4: Results of 6/17/09 Public Forum and subsequent Public Input
Area B (IBM west to Beaver Brook Road)**



**Chart 5: Results of 6/17/09 Public Forum and subsequent Public Input
Area C (From east of Village to Powers Road)**

