







Wildlife Habitat Map 8

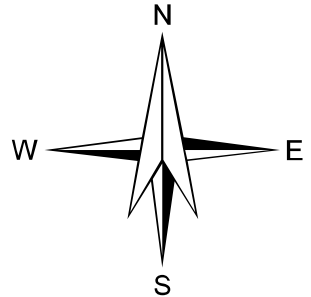
Littleton Open Space and Recreation Plan

-  Certified Vernal Pools
-  Surface Water
-  Wetland
-  NHESP "Priority Habitat"
-  NHESP Biomap "Core Habitat"
-  NHESP Biomap "Supporting Natural Landscape"



Data Source:
 MassGIS and
 Metropolitan Area Planning Council
 Scale 1:50,000

Map Produced by:
 Littleton OS&RP Committee
 June 2009



*Data displayed based on best available information