








Action Plan Map 10

Littleton Open Space and Recreation Plan

Data Source: MassGIS and Metropolitan Area Planning Council
 *Data displayed based on best available information
 Map Produced by: Littleton OS&RP Committee, June 2009; Scale 1:60,000

-  **Water Resources:** conserve land in Beaver Brook watershed; support LWD aquifer and water quality protection efforts; support and promote lakes restoration efforts
-  **Rt 2A / 119 Corridor:** conserve agricultural lands; develop "scenic roads" by-law; protect "gateways" to Littleton; permanently protect Littleton Common greens
-  **Land Protection:** conserve large undeveloped parcels and agricultural lands through fee or restriction acquisition; educate landowners about conservation restrictions and agricultural preservation restrictions
-  **Unique & Important Natural Area:** acquire lands that expand natural area and create linkages to other protected lands; revitalize and support tri-town conservation program
-  **Town Governance:** coordinate efforts between appropriate departments and committees to advance OS&RP goals and objectives, such as improved stewardship of existing lands, and development of recommended by-laws
-  **Recreation Facilities:** improve and develop recreation programs and facilities; such as town track, wheelchair access, interpretive signage, benches and picnic tables, and youth environmental education
-  **Partnerships & Alternative Funding:** explore and develop partnerships and grant opportunities with state agencies, private organizations and companies, such as Mass DCS, Sudbury Valley Trustees, and IBM