









Water Resources Map 7

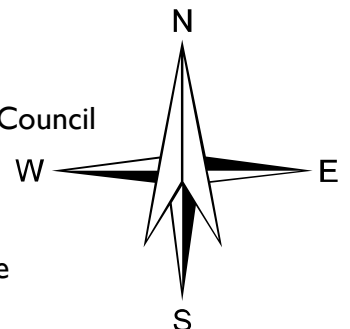
Littleton Open Space and Recreation Plan

-  Public Water Supply Point
-  Zone 2 - Wellhead Protection
-  Interim Wellhead Protection
-  Zone A - Surface Water Protection
-  Zone C - Surface Water Protection
-  High and Medium Yield Aquifers
-  Wetland
-  Surface Water



Data Source:
MassGIS and
Metropolitan Area Planning Council
Scale 1:60,000

Map Produced by:
Littleton OS&RP Committee
June 2009



*Data displayed based on best available information