






# Land Inventory Map 9

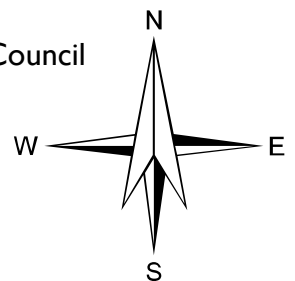
Littleton Open Space and Recreation Plan

-  Open Water
-  Municipally Owned Land and Conservation Areas
-  Chapter 61, 61A, & 61B Lands
-  Private Conservation Organization
-  State Department of Fish & Wildlife



Data Source:  
 MassGIS and  
 Metropolitan Area Planning Council  
 Scale 1:50,000

Map Produced by:  
 Littleton OS&RP Committee  
 June 2009



\*Data displayed based on best available information