







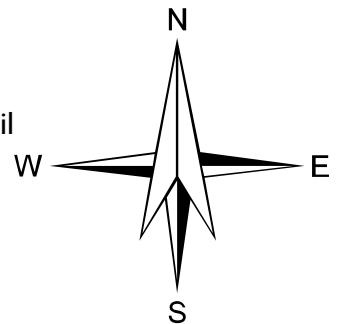
Zoning Map 4

Littleton Open Space and Recreation Plan

-  Open Water
-  Railroads
-  Aquifer & Water Resources District
-  Business Zone
-  Industrial Zone A
-  Industrial Zone B



Data Source:
MassGIS and
Metropolitan Area Planning Council
Scale 1:50,000



Map Produced by:
Littleton OS&RP Committee
June 2009

*Data displayed based on best available information