






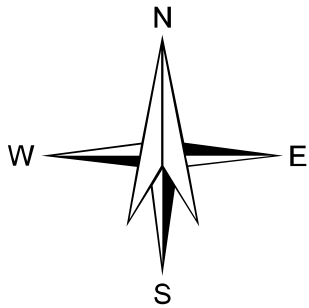


Surficial Geology & Soils Map 5

Littleton Open Space and Recreation Plan

Surficial Geology & Soil

-  prime agricultural soils
-  steep slope
-  shallow bedrock w/ outcrops
-  swamp deposits
-  stratified deposits, coarse
-  thick till
-  thin till



Data Source:
MassGIS and
Metropolitan Area Planning Council
Scale 1:55,000

Map Produced by:
Littleton OS&RP Committee
June 2009

*Data displayed based on best
available information

