






Infrastructure Map 3

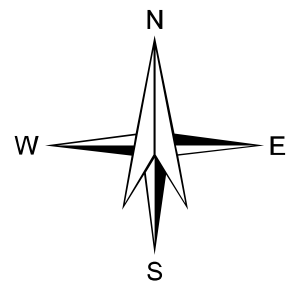
Littleton Open Space and Recreation Plan

-  Open Water
-  Railroads
-  Limited Access Highway
-  Other Numbered Highway
-  Town Roads



Data Source:
 MassGIS and
 Metropolitan Area Planning Council
 Scale 1:50,000

Map Produced by:
 Littleton OS&RP Committee
 June 2009



*Data displayed based on best available information