

Massachusetts Department of Environmental Protection
Bureau of Resource Protection - Wetlands

Provided by MassDEP:

WPA Form 3 – Notice of Intent

Massachusetts Wetlands Protection Act M.G.L. c. 131, §40
Littleton Wetlands Protection Bylaw (Chapter 171)

MassDEP File Number

Document Transaction Number

Littleton

City/Town

Important:

When filling out forms on the computer, use only the tab key to move your cursor - do not use the return key.



Note:
Before completing this form consult your local Conservation Commission regarding any municipal bylaw or ordinance.

A. General Information

1. Project Location (**Note:** electronic filers will click on button to locate project site):

24 Green Needles Road

a. Street Address

Littleton

b. City/Town

01460

c. Zip Code

Latitude and Longitude:

U-48-23-0

f. Assessors Map/Plat Number

d. Latitude

e. Longitude

g. Parcel /Lot Number

2. Applicant:

Bonnie

a. First Name

Kenneth Ouellette Supplemental Needs Trust

c. Organization

24 Green Needles Road

d. Street Address

Littleton

e. City/Town

603-566-9599

h. Phone Number

Massachusetts

f. State

01460

g. Zip Code

i. Fax Number

j. Email Address

3. Property owner (required if different from applicant):

☐ Check if more than one owner

bonnie.gravel@gmail.com

a. First Name

b. Last Name

c. Organization

d. Street Address

e. City/Town

f. State

g. Zip Code

h. Phone Number

i. Fax Number

j. Email address

4. Representative (if any):

a. First Name

b. Last Name

c. Company

d. Street Address

e. City/Town

f. State

g. Zip Code

h. Phone Number

i. Fax Number

j. Email address

5. Total WPA Fee Paid (from NOI Wetland Fee Transmittal Form):

a. Total Fee Paid

b. State Fee Paid

c. City/Town Fee Paid



Massachusetts Department of Environmental Protection
Bureau of Resource Protection - Wetlands

Provided by MassDEP:

WPA Form 3 – Notice of Intent

Massachusetts Wetlands Protection Act M.G.L. c. 131, §40
Littleton Wetlands Protection Bylaw (Chapter 171)

MassDEP File Number

Document Transaction Number

Littleton

City/Town

A. General Information (continued)

6. General Project Description:

Removal of 9 pine trees from the property that are close to the house that the falling pine needles, debris, heavy branches and no sun trapping moisture and causing significant rot by promoting mold growth and preventing proper water drainage and windows and siding never drying out. Causing structural integrity of the property. Large branches have fallen. Concerned about trees falling on home, have had many large branches fall off trees during storms, very stressful and concerning. Looking to repair and replace windows, roof siding to improve heating, stop animal infestation, and safety

7a.

- | | |
|---|---|
| 1. <input type="checkbox"/> Single Family Home | 2. <input type="checkbox"/> Residential Subdivision |
| 3. <input type="checkbox"/> Commercial/Industrial | 4. <input type="checkbox"/> Dock/Pier |
| 5. <input type="checkbox"/> Utilities | 6. <input type="checkbox"/> Coastal engineering Structure |
| 7. <input type="checkbox"/> Agriculture (e.g., cranberries, forestry) | 8. <input type="checkbox"/> Transportation |
| 9. <input checked="" type="checkbox"/> Other | |

7b. Is any portion of the proposed activity eligible to be treated as a limited project (including Ecological Restoration Limited Project) subject to 310 CMR 10.24 (coastal) or 310 CMR 10.53 (inland)?

1. ☐ Yes ☒ No If yes, describe which limited project applies to this project. (See 310 CMR 10.24 and 10.53 for a complete list and description of limited project types)

2. Limited Project Type

If the proposed activity is eligible to be treated as an Ecological Restoration Limited Project (310 CMR10.24(8), 310 CMR 10.53(4)), complete and attach Appendix A: Ecological Restoration Limited Project Checklist and Signed Certification.

8. Property recorded at the Registry of Deeds for:

Middlesex south

a. County

82561

c. Book

b. Certificate # (if registered land)

101

d. Page Number

B. Buffer Zone & Resource Area Impacts (temporary & permanent)

- ☒ Buffer Zone Only – Check if the project is located only in the Buffer Zone of a Bordering Vegetated Wetland, Inland Bank, or Coastal Resource Area.
- ☐ Inland Resource Areas (see 310 CMR 10.54-10.58; if not applicable, go to Section B.3, Coastal Resource Areas).

Check all that apply below. Attach narrative and any supporting documentation describing how the project will meet all performance standards for each of the resource areas altered, including standards requiring consideration of alternative project design or location.



Massachusetts Department of Environmental Protection
Bureau of Resource Protection - Wetlands

Provided by MassDEP:

WPA Form 3 – Notice of Intent

Massachusetts Wetlands Protection Act M.G.L. c. 131, §40
Littleton Wetlands Protection Bylaw (Chapter 171)

MassDEP File Number _____

Document Transaction Number _____

Littleton

City/Town

B. Buffer Zone & Resource Area Impacts (temporary & permanent) (cont'd)

For all projects affecting other Resource Areas, please attach a narrative explaining how the resource area was delineated.

Resource Area	Size of Proposed Alteration	Proposed Replacement (if any)
a. <input type="checkbox"/> Bank	1. linear feet _____	2. linear feet _____
b. <input type="checkbox"/> Bordering Vegetated Wetland	1. square feet _____	2. square feet _____
c. <input type="checkbox"/> Land Under Waterbodies and Waterways	1. square feet _____ 3. cubic yards dredged _____	2. square feet _____

Resource Area	Size of Proposed Alteration	Proposed Replacement (if any)
d. <input type="checkbox"/> Bordering Land Subject to Flooding	1. square feet _____ 3. cubic feet of flood storage lost _____	2. square feet _____ 4. cubic feet replaced _____
e. <input type="checkbox"/> Isolated Land Subject to Flooding	1. square feet _____ 2. cubic feet of flood storage lost _____	3. cubic feet replaced _____
f. <input type="checkbox"/> Riverfront Area	1. Name of Waterway (if available) - specify coastal or inland _____	

2. Width of Riverfront Area (check one):

☐ 25 ft. - Designated Densely Developed Areas only

☐ 100 ft. - New agricultural projects only

☐ 200 ft. - All other projects

3. Total area of Riverfront Area on the site of the proposed project:

square feet _____

4. Proposed alteration of the Riverfront Area:

a. total square feet _____

b. square feet within 100 ft. _____

c. square feet between 100 ft. and 200 ft. _____

5. Has an alternatives analysis been done and is it attached to this NOI?


☐ Yes ☐ No

6. Was the lot where the activity is proposed created prior to August 1, 1996?

☐ Yes ☐ No

3. ☐ Coastal Resource Areas: (See 310 CMR 10.25-10.35)

Note: for coastal riverfront areas, please complete **Section B.2.f.** above.



Massachusetts Department of Environmental Protection
Bureau of Resource Protection - Wetlands

Provided by MassDEP:

WPA Form 3 – Notice of Intent

Massachusetts Wetlands Protection Act M.G.L. c. 131, §40
 Littleton Wetlands Protection Bylaw (Chapter 171)

MassDEP File Number

Document Transaction Number

Littleton

City/Town

B. Buffer Zone & Resource Area Impacts (temporary & permanent) (cont'd)

Check all that apply below. Attach narrative and supporting documentation describing how the project will meet all performance standards for each of the resource areas altered, including standards requiring consideration of alternative project design or location.

Online Users:
 Include your document transaction number (provided on your receipt page) with all supplementary information you submit to the Department.

<u>Resource Area</u>	<u>Size of Proposed Alteration</u>	<u>Proposed Replacement (if any)</u>
a. <input type="checkbox"/> Designated Port Areas	Indicate size under Land Under the Ocean, below	
b. <input type="checkbox"/> Land Under the Ocean	1. square feet _____ 2. cubic yards dredged _____	
c. <input type="checkbox"/> Barrier Beach	Indicate size under Coastal Beaches and/or Coastal Dunes below	
d. <input type="checkbox"/> Coastal Beaches	1. square feet _____	2. cubic yards beach nourishment _____
e. <input type="checkbox"/> Coastal Dunes	1. square feet _____	2. cubic yards dune nourishment _____
	<u>Size of Proposed Alteration</u>	<u>Proposed Replacement (if any)</u>
f. <input type="checkbox"/> Coastal Banks	1. linear feet _____	
g. <input type="checkbox"/> Rocky Intertidal Shores	1. square feet _____	
h. <input type="checkbox"/> Salt Marshes	1. square feet _____	2. sq ft restoration, rehab., creation _____
i. <input type="checkbox"/> Land Under Salt Ponds	1. square feet _____	
	2. cubic yards dredged _____	
j. <input type="checkbox"/> Land Containing Shellfish	1. square feet _____	
k. <input type="checkbox"/> Fish Runs	Indicate size under Coastal Banks, inland Bank, Land Under the Ocean, and/or inland Land Under Waterbodies and Waterways, above	
	1. cubic yards dredged _____	
l. <input type="checkbox"/> Land Subject to Coastal Storm Flowage	1. square feet _____	

4. ☐ Restoration/Enhancement

If the project is for the purpose of restoring or enhancing a wetland resource area in addition to the square footage that has been entered in Section B.2.b or B.3.h above, please enter the additional amount here.


a. square feet of BVW _____

b. square feet of Salt Marsh _____

5. ☐ Project Involves Stream Crossings

a. number of new stream crossings _____

b. number of replacement stream crossings _____



Massachusetts Department of Environmental Protection
Bureau of Resource Protection - Wetlands

Provided by MassDEP:

WPA Form 3 – Notice of Intent

Massachusetts Wetlands Protection Act M.G.L. c. 131, §40
Littleton Wetlands Protection Bylaw (Chapter 171)

MassDEP File Number

Document Transaction Number

Littleton

City/Town

C. Other Applicable Standards and Requirements

- ☐ This is a proposal for an Ecological Restoration Limited Project. Skip Section C and complete Appendix A: Ecological Restoration Limited Project Checklists – Required Actions (310 CMR 10.11).

Streamlined Massachusetts Endangered Species Act/Wetlands Protection Act Review

1. Is any portion of the proposed project located in **Estimated Habitat of Rare Wildlife** as indicated on the most recent Estimated Habitat Map of State-Listed Rare Wetland Wildlife published by the Natural Heritage and Endangered Species Program (NHESP)? To view habitat maps, see the *Massachusetts Natural Heritage Atlas* or go to http://maps.massgis.state.ma.us/PRI_EST_HAB/viewer.htm.

a. ☐ Yes ☒ No

If yes, include proof of mailing or hand delivery of NOI to:

Natural Heritage and Endangered Species Program
Division of Fisheries and Wildlife
1 Rabbit Hill Road
Westborough, MA 01581

b. Date of map

If yes, the project is also subject to Massachusetts Endangered Species Act (MESA) review (321 CMR 10.18). To qualify for a streamlined, 30-day, MESA/Wetlands Protection Act review, please complete Section C.1.c, and include requested materials with this Notice of Intent (NOI); OR complete Section C.2.f, if applicable. *If MESA supplemental information is not included with the NOI, by completing Section 1 of this form, the NHESP will require a separate MESA filing which may take up to 90 days to review (unless noted exceptions in Section 2 apply, see below).*

- c. Submit Supplemental Information for Endangered Species Review*

1. ☐ Percentage/acreage of property to be altered:

(a) within wetland Resource Area

percentage/acreage

(b) outside Resource Area

percentage/acreage

2. ☐ Assessor's Map or right-of-way plan of site

2. ☐ Project plans for entire project site, including wetland resource areas and areas outside of wetlands jurisdiction, showing existing and proposed conditions, existing and proposed tree/vegetation clearing line, and clearly demarcated limits of work **

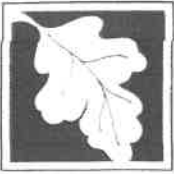
(a) ☐ Project description (including description of impacts outside of wetland resource area & buffer zone)

(b) ☐ Photographs representative of the site

* Some projects **not** in Estimated Habitat may be located in Priority Habitat, and require NHESP review (see <https://www.mass.gov/mas-endangered-species-act-mesa-regulatory-review>).

Priority Habitat includes habitat for state-listed plants and strictly upland species not protected by the Wetlands Protection Act.

** MESA projects may not be segmented (321 CMR 10.16). The applicant must disclose full development plans even if such plans are not required as part of the Notice of Intent process.



Massachusetts Department of Environmental Protection
Bureau of Resource Protection - Wetlands

Provided by MassDEP:

WPA Form 3 – Notice of Intent

Massachusetts Wetlands Protection Act M.G.L. c. 131, §40
Littleton Wetlands Protection Bylaw (Chapter 171)

MassDEP File Number

Document Transaction Number

Littleton

City/Town

C. Other Applicable Standards and Requirements (cont'd)

- (c) ☐ MESA filing fee (fee information available at <https://www.mass.gov/how-to/how-to-file-for-a-mesa-project-review>).

Make check payable to "Commonwealth of Massachusetts - NHESP" and **mail to NHESP** at above address

Projects altering 10 or more acres of land, also submit:

- (d) ☐ Vegetation cover type map of site
- (e) ☐ Project plans showing Priority & Estimated Habitat boundaries
- (f) OR Check One of the Following

1. ☐ Project is exempt from MESA review.
Attach applicant letter indicating which MESA exemption applies. (See 321 CMR 10.14, <https://www.mass.gov/service-details/exemptions-from-review-for-projectactivities-in-priority-habitat>; the NOI must still be sent to NHESP if the project is within estimated habitat pursuant to 310 CMR 10.37 and 10.59.)

2. ☐ Separate MESA review ongoing.

a. NHESP Tracking #

b. Date submitted to NHESP

3. ☐ Separate MESA review completed.

Include copy of NHESP "no Take" determination or valid Conservation & Management Permit with approved plan.

3. For coastal projects only, is any portion of the proposed project located below the mean high water line or in a fish run?

- a. ☒ Not applicable – project is in inland resource area only b. ☐ Yes ☐ No

If yes, include proof of mailing, hand delivery, or electronic delivery of NOI to either:

South Shore - Bourne to Rhode Island border, and
the Cape & Islands:

North Shore - Plymouth to New Hampshire border:

Division of Marine Fisheries -
Southeast Marine Fisheries Station
Attn: Environmental Reviewer
836 South Rodney French Blvd.
New Bedford, MA 02744
Email: dmf.envreview-south@mass.gov

Division of Marine Fisheries -
North Shore Office
Attn: Environmental Reviewer
30 Emerson Avenue
Gloucester, MA 01930
Email: dmf.envreview-north@mass.gov

Also if yes, the project may require a Chapter 91 license. For coastal towns in the Northeast Region, please contact MassDEP's Boston Office. For coastal towns in the Southeast Region, please contact MassDEP's Southeast Regional Office.

- c. ☐ Is this an aquaculture project? d. ☐ Yes ☐ No

If yes, include a copy of the Division of Marine Fisheries Certification Letter (M.G.L. c. 130, § 57).



Massachusetts Department of Environmental Protection
Bureau of Resource Protection - Wetlands

Provided by MassDEP:

WPA Form 3 – Notice of Intent

Massachusetts Wetlands Protection Act M.G.L. c. 131, §40
Littleton Wetlands Protection Bylaw (Chapter 171)

MassDEP File Number

Document Transaction Number

Littleton

City/Town

C. Other Applicable Standards and Requirements (cont'd)

4. Is any portion of the proposed project within an Area of Critical Environmental Concern (ACEC)?
- a. ☐ Yes ☒ No If yes, provide name of ACEC (see instructions to WPA Form 3 or MassDEP Website for ACEC locations). **Note:** electronic filers click on Website.
- b. ACEC
5. Is any portion of the proposed project within an area designated as an Outstanding Resource Water (ORW) as designated in the Massachusetts Surface Water Quality Standards, 314 CMR 4.00?
- a. ☐ Yes ☒ No
6. Is any portion of the site subject to a Wetlands Restriction Order under the Inland Wetlands Restriction Act (M.G.L. c. 131, § 40A) or the Coastal Wetlands Restriction Act (M.G.L. c. 130, § 105)?
- a. ☐ Yes ☒ No
7. Is this project subject to provisions of the MassDEP Stormwater Management Standards?
- a. ☐ Yes. Attach a copy of the Stormwater Report as required by the Stormwater Management Standards per 310 CMR 10.05(6)(k)-(q) and check if:
1. ☐ Applying for Low Impact Development (LID) site design credits (as described in Stormwater Management Handbook Vol. 2, Chapter 3)
 2. ☐ A portion of the site constitutes redevelopment
 3. ☐ Proprietary BMPs are included in the Stormwater Management System.
- b. ☒ No. Check why the project is exempt:
1. ☒ Single-family house
 2. ☐ Emergency road repair
 3. ☐ Small Residential Subdivision (less than or equal to 4 single-family houses or less than or equal to 4 units in multi-family housing project) with no discharge to Critical Areas.

D. Additional Information


- ☐ This is a proposal for an Ecological Restoration Limited Project. Skip Section D and complete Appendix A: Ecological Restoration Notice of Intent – Minimum Required Documents (310 CMR 10.12).

Applicants must include the following with this Notice of Intent (NOI). See instructions for details.

Online Users: Attach the document transaction number (provided on your receipt page) for any of the following information you submit to the Department.

1. ☐ USGS or other map of the area (along with a narrative description, if necessary) containing sufficient information for the Conservation Commission and the Department to locate the site. (Electronic filers may omit this item.)
2. ☐ Plans identifying the location of proposed activities (including activities proposed to serve as a Bordering Vegetated Wetland [BVW] replication area or other mitigating measure) relative to the boundaries of each affected resource area.

Online Users:
Include your document transaction number (provided on your receipt page) with all supplementary information you submit to the Department.



Massachusetts Department of Environmental Protection
Bureau of Resource Protection - Wetlands

Provided by MassDEP:

WPA Form 3 – Notice of Intent

Massachusetts Wetlands Protection Act M.G.L. c. 131, §40
Littleton Wetlands Protection Bylaw (Chapter 171)

MassDEP File Number

Document Transaction Number

Littleton

City/Town

D. Additional Information (cont'd)

3. ☐ Identify the method for BVW and other resource area boundary delineations (MassDEP BVW Field Data Form(s), Determination of Applicability, Order of Resource Area Delineation, etc.), and attach documentation of the methodology.
4. ☒ List the titles and dates for all plans and other materials submitted with this NOI.
24 Green Needles Tree plan
- a. Plan Title
- b. Prepared By
- c. Signed and Stamped by
- d. Final Revision Date
- e. Scale
- f. Additional Plan or Document Title
- g. Date 11/07/2024
5. ☐ If there is more than one property owner, please attach a list of these property owners not listed on this form.
6. ☐ Attach proof of mailing for Natural Heritage and Endangered Species Program, if needed.
7. ☐ Attach proof of mailing for Massachusetts Division of Marine Fisheries, if needed.
8. ☐ Attach NOI Wetland Fee Transmittal Form
9. ☐ Attach Stormwater Report, if needed.

E. Fees

1. ☐ Fee Exempt: No filing fee shall be assessed for projects of any city, town, county, or district of the Commonwealth, federally recognized Indian tribe housing authority, municipal housing authority, or the Massachusetts Bay Transportation Authority.

Applicants must submit the following information (in addition to pages 1 and 2 of the NOI Wetland Fee Transmittal Form) to confirm fee payment:

2. Municipal Check Number


3. Check date

4. State Check Number

5. Check date

6. Payor name on check: First Name

7. Payor name on check: Last Name



Massachusetts Department of Environmental Protection
Bureau of Resource Protection - Wetlands

Provided by MassDEP:

WPA Form 3 – Notice of Intent

Massachusetts Wetlands Protection Act M.G.L. c. 131, §40
Littleton Wetlands Protection Bylaw (Chapter 171)

MassDEP File Number

Document Transaction Number

Littleton

City/Town

F. Signatures and Submittal Requirements

I hereby certify under the penalties of perjury that the foregoing Notice of Intent and accompanying plans, documents, and supporting data are true and complete to the best of my knowledge. I understand that the Conservation Commission will place notification of this Notice in a local newspaper at the expense of the applicant in accordance with the wetlands regulations, 310 CMR 10.05(5)(a).

I further certify under penalties of perjury that all abutters were notified of this application, pursuant to the requirements of M.G.L. c. 131, § 40. Notice must be made by Certificate of Mailing or in writing by hand delivery or certified mail (return receipt requested) to all abutters within 100 feet of the property line of the project location.

1. Signature of Applicant

2. Date

3. Signature of Property Owner (if different)

4. Date

5. Signature of Representative (if any)

6. Date

For Conservation Commission:

Two copies of the completed Notice of Intent (Form 3), including supporting plans and documents, two copies of the NOI Wetland Fee Transmittal Form, and the city/town fee payment, to the Conservation Commission by certified mail or hand delivery.

For MassDEP:

One copy of the completed Notice of Intent (Form 3), including supporting plans and documents, one copy of the NOI Wetland Fee Transmittal Form, and a **copy** of the state fee payment to the MassDEP Regional Office (see Instructions) by certified mail or hand delivery.

Other:

If the applicant has checked the "yes" box in any part of Section C, Item 3, above, refer to that section and the Instructions for additional submittal requirements.

The original and copies must be sent simultaneously. Failure by the applicant to send copies in a timely manner may result in dismissal of the Notice of Intent.



Massachusetts Department of Environmental Protection
Bureau of Resource Protection - Wetlands
NOI Wetland Fee Transmittal Form
Massachusetts Wetlands Protection Act M.G.L. c. 131, §40

Important: When filling out forms on the computer, use only the tab key to move your cursor - do not use the return key.



A. Applicant Information

1. Location of Project:

24 Green Needles Road

a. Street Address

Littleton

b. City/Town

c. Check number

d. Fee amount

2. Applicant Mailing Address:

Bonnie

a. First Name

Gravel, Trustee

b. Last Name

c. Organization

71B Island Drive

d. Mailing Address

Laconia

e. City/Town

603-566-9599

h. Phone Number

i. Fax Number

NH

f. State

bonnie.gravel@gmail.com

j. Email Address

03246

g. Zip Code

3. Property Owner (if different):

Kenneth Ouellette Supplemental needs trust

a. First Name

b. Last Name

c. Organization

d. Mailing Address

e. City/Town

f. State

g. Zip Code

h. Phone Number

i. Fax Number

j. Email Address

B. Fees

Fee should be calculated using the following process & worksheet. **Please see Instructions before filling out worksheet.**

Step 1/Type of Activity: Describe each type of activity that will occur in wetland resource area and buffer zone.

Step 2/Number of Activities: Identify the number of each type of activity.

Step 3/Individual Activity Fee: Identify each activity fee from the six project categories listed in the instructions.

Step 4/Subtotal Activity Fee: Multiply the number of activities (identified in Step 2) times the fee per category (identified in Step 3) to reach a subtotal fee amount. Note: If any of these activities are in a Riverfront Area in addition to another Resource Area or the Buffer Zone, the fee per activity should be multiplied by 1.5 and then added to the subtotal amount.

Step 5/Total Project Fee: Determine the total project fee by adding the subtotal amounts from Step 4.

Step 6/Fee Payments: To calculate the state share of the fee, divide the total fee in half and subtract \$12.50. To calculate the city/town share of the fee, divide the total fee in half and add \$12.50.

To calculate filing fees, refer to the category fee list and examples in the instructions for filling out WPA Form 3 (Notice of Intent).



Massachusetts Department of Environmental Protection
Bureau of Resource Protection - Wetlands
NOI Wetland Fee Transmittal Form
Massachusetts Wetlands Protection Act M.G.L. c. 131, §40

B. Fees (continued)

Step 1/Type of Activity	Step 2/Number of Activities	Step 3/Individual Activity Fee	Step 4/Subtotal Activity Fee
Cut 1		110.00	110.00

Step 5/Total Project Fee: 110.00

Step 6/Fee Payments:

Total Project Fee:

110.00
a. Total Fee from Step 5

State share of filing Fee:

42.50
b. 1/2 Total Fee less \$12.50

City/Town share of filling Fee:

67.50 + \$5 Bylaw
c. 1/2 Total Fee plus \$12.50

C. Submittal Requirements

- a.) Complete pages 1 and 2 and send with a check or money order for the state share of the fee, payable to the Commonwealth of Massachusetts.

Department of Environmental Protection
Box 4062
Boston, MA 02211

- b.) **To the Conservation Commission:** Send the Notice of Intent or Abbreviated Notice of Intent; a **copy** of this form; and the city/town fee payment.

To MassDEP Regional Office (see Instructions): Send a copy of the Notice of Intent or Abbreviated Notice of Intent; a **copy** of this form; and a **copy** of the state fee payment. (E-filers of Notices of Intent may submit these electronically.)



Littleton Conservation Commission

37 Shattuck Street / Room 303

Phone: 978 540-2428

Fax: 978 952-2321

Littleton Wetland Protection Regulations

Waiver Request Requirement Information (Section 1.4)

Date: _____ Applicant/Owner: Bonnie Gravel, TTE, Kenneth Ouellette Supplemental Needs Trust

Map/Lot: U48/23 Project Address: 24 Green Needles Road, Littleton

In order request a waiver, the following provides a guidance for required information (attach additional text, plans, photos or graphics if needed):

Project purpose and need: Approval to remove 9 trees.

What specific action(s) is the Waiver being asked for? _____

Given the issues and fear with falling branches, excess moisture, and decay, removing these trees near the property is crucial. This will allow more sunlight, helping to dry out areas that remain damp, reducing rot, mold growth, and pest issues. Once the surrounding environment is better managed, we will have the opportunity of replacing roof, windows, siding, and deck without having to worry about the current issues with the trees.

How is the action(s) in the public interest, necessary to avoid a taking, necessary to prevent a safety hazard or water dependent? _____

The property will be improved 100%. The neighbors will feel safer with many of the trees close to their property being removed and increase the value of their homes, and town should appreciate improvements as well.

How is the action(s) consistent with the intent and purpose of the Bylaw? Safety is a huge

concern for homeowner and many of the trees pose danger to the neighbor next door.

The home does not get any sunlight and is literally rotting out

Existing and proposed site conditions (ie, impervious, lawn & disturbed areas) (square feet; show on plan):

After the trees are cut down their will be plantings. We are considering Dogwood, birch, spruce, fir, hemlock, cypress, juniper, crabapple, maple. We just need to make sure the best tree for the location so they survive. Any recommendation would be helpful

Existing and proposed distances of land uses from wetland resource areas (show on plan):

SEE PLAN

Analysis of less environmentally damaging practicable alternative: NONE

Proposed short term and long term protection of wetland resource areas: Erosion Control

Is the site in a Zone I, II or III (groundwater) or Zone A, B or C (surface water) water supply area: NO

Are there critical, unique or sensitive resource areas in the area (ie, NHESP mapped habitat, vernal pools, unusual wetland types, cold water fisheries, outstanding resource waters, Core Habitat, Conservation land, etc); show on plan: NO

Other factors for consideration: NO

Signature:

Ben Friel, Trustee

Project:

AFFIDAVIT OF SERVICE

Under Massachusetts Wetlands Protection Act and the Littleton Wetlands Protection ByLaw (Chapter 171), this form must be completed and submitted with the Notice of Intent, Abbreviated Notice of Resource Area Delineation or Request for Determination of Applicability.

I, Bonnie Gravel, TTE, Kenneth Ouellette Supplemental needs trust (name of applicant or representative) certify under the pains and penalties of perjury that on _____ (date) I gave notification to abutters in compliance with the second paragraph of the Massachusetts General Laws Chapter 131, Section 40, DEP requirements for Abutter Notification and with the Littleton Wetlands ByLaw 171-2.D in connection with the following matter:

A (choose one of below)

_____ Abbreviated Notice of Resource Area Delineation

_____ Request for Determination of Applicability

☒ Notice of Intent / Abbreviated Notice of Intent

_____ Request for Amended Order of Conditions (MADEP File # 204-_____)

has been filed under the Massachusetts Wetlands Protection Act and Littleton Wetlands Protection ByLaw by Bonnie Gravel, TTE (name of applicant) with the Littleton Conservation Commission on _____ (date) for the property located at 24 Green Needles Rd, Littleton (address of land where work is proposed).

The list of abutters with their addresses and a copy of the Notification Abutter form as sent to the abutters is attached to this Affidavit of Service.



Name



Date

NOTIFICATION TO ABUTTERS

Pick one:

- ☒ Notice of Intent/Abbreviated NOI
- _____ Abbreviated Notice of Resource Area Delineation
- _____ Request for Determination of Applicability
- _____ Request to Amend an Order of Conditions (MADEP File # 204 _____)

Modification for Virtual Meetings

Under MA Wetlands Protection Act and Littleton Wetlands Protection ByLaw (Chapter 171), this form must be completed and mailed, certified mail return receipt requested, to all abutters at their mailing addresses shown on the most recent Town Assessor's records as well as the owner (if not applicant).

In accordance with the MA Wetlands Protection Act and Littleton Wetlands Protection ByLaw Chapter 171-2D, you are hereby notified of a public hearing on the matter described below:

- A. The applicant has filed a permit application with the Littleton Conservation Commission for work in an area subject to protection under the Massachusetts Wetlands Protection Act and Littleton Wetlands Protection ByLaw.

- B. The name of the applicant is Kenneth Ouellette Supplemental Needs Trust, Bonnie Gravel, Trustee

- C. The address of the land where the activity is proposed is 24 Green Needles Road, Littleton

- D. The work proposed is Remove 2 trees that are dangerous around the home and causing rotting and damage

- E. Copies of the filing may be examined at the Conservation Commission office at 37 Shattuck Street Monday through Thursday; 9:00 – 1:00 (please call first to ensure the Conservation Agent is available and not out on site visits). The office phone number is 978-540-2428.

- F. Copies of the filing may be obtained electronically from (check one) the ☒ applicant or _____ the applicant's representative by calling 603-566-9599 during the following times:

- G. The public hearing/meeting will be held on 11/26. Information regarding the date and time of the public hearing/meeting may be obtained from the Littleton Conservation Commission (see contact info at the end of this notice).
- H. Notice of the public hearing/meeting, including date and time will be published at least five business days in advance in a paper of local circulation. The agenda, noting times will be posted at Town Hall and at <https://ma-littleton.civicplus.com/AgendaCenter/Search/?term=&CIDs=13.&startDate=&endDate=&dateRange=&dateSelector=> at least 48 hours in advance of the meeting. It is currently anticipated that this meeting will be held entirely remotely, pursuant to "An Act Relative to Extending Certain State of Emergency Accommodations" (July 16, 2022) and the extension of that Act through March 21, 2025. If the meeting is held remotely, instructions for remote viewing of, and participation in, the meeting will be included in the agenda and may also be obtained from the Littleton Conservation Commission.

You may contact the Littleton Conservation Commission staff (Conservation@littletonma.org; 978-540-2428), or the Massachusetts Department of Environmental Protection/ Central Region (508-792-7650) at 8 New Bond Street, Worcester, MA 01606) for information about this application

9-14-2023

10 20 30 40 50 60 70 80 90 100 110 120

TREE DIAMETERS WHITE PINES

(1) 26" (3) 20" (6) 21" (9) 15"

(2) 20" (4) 27" (7) 14"

(5) 29" (8) 25"

(2) To Lake 104'

(3) 92'

(4) 84'

HOUSE + DECK

86'

8'

19'

28'

74'

66'

60'

52'

54'

50 FT

FORGE POND WATER